

ALL Crash Injuries

CRASH DATA 2021-2023

The following methodology was used to compile and analyze the crash data for road segments and intersections in Montclair, NJ. The data covers the period from January 1, 2021, to December 31, 2023, and includes only crashes resulting in personal injury.

Inclusion Criteria:




Road Segments: Only segments with 2 or more crashes were included, except for those with serious or fatal crashes, which were included regardless of the total number of crashes. **Segments are represented as "S" in the following Type category.**

Intersections: Only intersections with crashes occurring within 50 feet of the intersection were included. Similar to road segments, intersections with serious or fatal crashes were included even if there was only one instance. **Intersections are represented as "I" in the following Type category.**

Crash Criteria: Only crashes resulting in personal injury were analyzed. These range from possible, minor and serious injury. Fatalities are also included.

ALL Crash Injuries

CRASH DATA 2021-2023

Crash Type Legend			 Fatality	 County Rd.	 Municipal Rd.
1	Same Direction (Rear End)	6	Struck Parked Vehicle	12	Animal
2	Same Direction (Side Swipe)	7	Left Turn/U Turn	13	Pedestrian
3	Right Angle	8	Backing	14	Pedalcyclist
4	Opposite Direction (Head on, Angular)	9	Encroachment	15	Non-fixed Object
5	Opposite Direction (Side Swipe)	10	Overtaken	16	Railcar-vehicle
		11	Fixed Object	17	Other

Locations are numbered by highest **Number of Crashes** to the lowest. **Road Type:** Intersections (I) and Segments (S).

#	Location	Number of Crashes	Fatality Count	Injury Count	Injury Type	Crash Type	Road Type/ Ward	Municipal /County
1	Orange Road/Harrison Avenue & Union Street	12	0	17	Serious	3, 3, 3, 3, 3, 3, 3, 3, 7, 7, 7, 7	I Ward 3	Municipal
2	Grove Street & Walnut Street	12	0	15	Minor	1, 1, 3, 3, 3, 3, 3, 3, 7, 14, 14	I Ward 4	County/Municipal
3	N. Willow Street/S. Willow Street & Bloomfield Avenue	11	0	13	Minor	2, 3, 5, 6, 6, 7, 7, 11, 13, 14	I Ward 3	Municipal /County
4	Harrison Avenue & Llewellyn Road	10	0	13	Minor	1, 3, 3, 3, 3, 3, 3, 3, 3, 14	I Ward 3,4	Municipal
5	Valley Road & Claremont Avenue	9	0	10	Serious	1, 1, 3, 3, 7, 13, 13, 13, 14	I Ward 2,3	County/Municipal
6	Bloomfield Avenue from Township Boundary West to Upper Mountain Avenue	9	0	12	Serious	1, 1, 1, 3, 3, 3, 7, 7, 13	S Ward 2,3	County
7	Park Street & Bellevue Avenue	8	1	12	Fatal	3, 3, 3, 3, 3, 3, 7, 13	I Ward 1	Municipal

#	Location	Number of Crashes	Fatality Count	Injury Count	Injury Type	Crash Type	Road Type/ Ward	Municipal /County
8	Grove Street/Elm Street & Bloomfield Avenue	8	0	8	Serious	1, 3, 3, 3, 13, 13, 13, 13	I Ward 4	County
9	S. Fullerton Avenue & Bloomfield Avenue	8	0	13	Minor	1, 1, 1, 2, 2, 3, 3, 13	I Ward 3	Municipal /County
10	Park Street/S. Park Street & Bloomfield Avenue	8	0	9	Serious	2, 7, 7, 13, 13, 13, 13, 13	I Ward 3	Municipal /County
11	Valley Road & Mount Hebron Road	7	0	7	Minor	1, 1, 3, 3, 3, 3, 13	I Ward 1	County
12	Valley Road & Bellevue Avenue	7	0	7	Serious	1, 2, 6, 13, 13, 13, 13	I Ward 1	County/ Municipal
13	Bloomfield Avenue from S. Fullerton Avenue to N. Willow Street	7	0	7	Minor	1, 2, 2, 3, 6, 13, 13	S Ward 3	County
14	Valley Road & Normal Avenue	6	0	9	Minor	1, 1, 1, 1, 7, 7	I Ward 1	County
15	Grove Street & Claremont Avenue	6	0	10	Serious	2, 3, 4, 7, 13, 13	I Ward 4	County/ Municipal
16	Lackawanna Plaza/ Gates Avenue & Bloomfield Avenue	6	1	7	Fatal	3, 13, 13, 13, 13, 14	I Ward 3,4	Municipal /County
17	Harrison Avenue & Gates Avenue	6	0	7	Minor	3, 3, 3, 3, 3, 14	I Ward 3	Municipal
18	Upper Mountain Avenue & Mount Hebron Road	5	0	8	Minor	13, 3, 2, 3, 3	I Ward 1	County
19	Valley Road & Watchung Avenue	5	0	6	Minor	1, 3, 4, 7, 13	I Ward 2	County
20	N. Willow Street & Claremont Avenue	5	0	7	Minor	1, 1, 3, 3, 3	I Ward 3	Municipal
21	N. Mountain Avenue & Claremont Avenue	5	0	5	Minor	1, 1, 4, 14, 14	I Ward 2,3	Municipal

#	Location	Number of Crashes	Fatality Count	Injury Count	Injury Type	Crash Type	Road Type/ Ward	Municipal /County
22	Upper Mountain Avenue & Claremont Avenue	5	0	6	Serious	3, 3, 7, 13, 13	I Ward 2,3	Municipal
23	Grove Street & Glenridge Avenue	5	0	5	Minor	1, 3, 11, 14, 14	I Ward 4	County/ Municipal
24	Bell Street/Orange Road & Bloomfield Avenue	5	0	5	Possible	1, 3, 3, 7, 13	I Ward 3	Municipal /County
25	Harrison Avenue & Porter Place	5	0	5	Serious	1, 3, 3, 3, 8	I Ward 3	Municipal
26	Elm Street & Llewellyn Road/Orange Road	5	0	5	Serious	1, 4, 4, 11, 11	I Ward 3,4	Municipal
27	Bloomfield Avenue from Valley Road to Maple Place	5	0	6	Minor	1, 1, 2, 6, 6	S Ward 3	County
28	N. Mountain Avenue & Bellevue Avenue	4	0	6	Serious	3, 3, 3, 13	I Ward 1,2	Municipal
29	Park Street & Wildwood Avenue	4	0	10	Possible	3, 3, 3, 3	I Ward 1	Municipal
30	Grove Street & Watchung Avenue	4	0	6	Minor	1, 1, 3, 14	I Ward 2	County
31	Grove Street & Oxford Street	4	0	5	Minor	3, 5, 7, 13	I Ward 4	County/ Municipal
32	Midland Avenue & Walnut Street	4	0	5	Minor	3, 3, 3, 3	I Ward 2,3	Municipal
33	Greenwood Avenue & Claremont Avenue	4	0	9	Minor	3, 3, 3, 10	I Ward 3,4	Municipal
34	Forest Street & Claremont Avenue	4	0	5	Minor	3, 3, 6, 13	I Ward 3	Municipal
35	Maple Place & Bloomfield Avenue	4	0	4	Possible	1, 1, 13, 14	I Ward 3	Municipal /County

#	Location	Number of Crashes	Fatality Count	Injury Count	Injury Type	Crash Type	Road Type/ Ward	Municipal /County
36	Upper Mountain Avenue & Bloomfield Avenue	4	0	3	Possible	1, 2, 7, 14	I Ward 3	Municipal /County
37	S. Mountain Avenue & Gates Avenue	4	0	8	Serious	3, 3, 3, 15	I Ward 3	Municipal
38	Irving Street/High Street & Orange Road	4	0	6	Minor	3, 3, 3, 3	I Ward 4	Municipal
39	Valley Road from Bellevue Avenue to Gordonhurst Avenue	4	0	4	Serious	3, 3, 11, 11	S Ward 1	County
40	Upper Mountain Avenue from Bellevue Avenue to Watchung Avenue	4	0	5	Minor	1, 8, 8, 11	S Ward 2	Municipal
41	Park Street from Watchung Avenue to Chestnut Street	4	0	5	Minor	2, 2, 6, 14	S Ward 2	Municipal
42	Valley Road from Van Vleck Street to Walnut Street	4	0	6	Minor	1, 3, 3, 14	S Ward 2	County
43	Bloomfield Avenue from Francis Place to Bell Street/Orange Road	4	0	6	Minor	2, 2, 3, 6	S Ward 3	County
44	Bloomfield Avenue from Park Street to N. Fullerton Avenue	4	0	7	Minor	1, 2, 7, 13	S Ward 3	County
45	Upper Mountain Avenue & Normal Ave	3	0	2	Serious	13, 3, 13	I Ward 1	County
46	Upper Mountain Avenue & Bellevue Avenue	3	0	3	Minor	1, 3, 14	I Ward 1,2	Municipal
47	Upper Mountain Avenue & Bradford Avenue	3	0	4	Possible	3, 3, 11	I Ward 1,2	Municipal /County
48	Grove Street & Gordonhurst Avenue	3	0	3	Minor	1, 3, 14	I Ward 2	County/ Municipal

#	Location	Number of Crashes	Fatality Count	Injury Count	Injury Type	Crash Type	Road Type/ Ward	Municipal /County
49	N. Fullerton Avenue & Watchung Avenue	3	0	3	Possible	3, 3, 13	I Ward 2	Municipal /County
50	Park Street & Claremont Avenue	3	0	3	Minor	3, 3, 14	I Ward 3	Municipal
51	Grove Street & Grove Terrace	3	0	4	Minor	3, 3, 3	I Ward 4	County/ Municipal
52	Hartley Street & Bloomfield Avenue	3	0	3	Minor	1, 1, 13	I Ward 4	Municipal / County
53	Saint Lukes Place & Bloomfield Avenue	3	0	5	Possible	2, 2, 3	I Ward 3	Municipal / County
54	N. Mountain Avenue/S. Mountain Avenue & Bloomfield Avenue	3	0	3	Minor	1, 3, 3	I Ward 3	Municipal /County
55	Gates Avenue & Union Street	3	0	3	Minor	3, 13, 13	I Ward 3,4	Municipal
56	S. Mountain Avenue & Union Street	3	0	3	Minor	1, 3, 3	I Ward 3	Municipal
57	Grove Street from Lorraine Avenue to Bellevue Avenue	3	0	5	Minor	3, 3, 11	S Ward 1	County
58	Valley Road from Watchung Avenue to Wendover Road	3	0	3	Possible	1, 1, 14	S Ward 2	County
59	Bloomfield Avenue from Grove Street/ Elm Street to Hartley Street	3	0	3	Minor	1, 3, 13	S Ward 4	County
60	Bloomfield Avenue from Hartley Street to New Street	3	0	4	Minor	1, 2, 13	S Ward 4	County
61	Bloomfield Avenue from Pine Street/ Maple Avenue to Township Boundary East	3	0	4	Minor	1, 1, 14	S Ward 4	County

#	Location	Number of Crashes	Fatality Count	Injury Count	Injury Type	Crash Type	Road Type/ Ward	Municipal /County
62	Grove Street from Oxford Street to Walnut Street	3	0	3	Minor	1, 3, 4	S Ward 4	County
63	S. Fullerton Avenue from The Crescent to Plymouth Street	3	0	3	Minor	11, 15, 17	S Ward 3	Municipal
64	Elm Street from Bloomfield Avenue to Washington Street	3	0	3	Minor	1, 13, 13	S Ward 4	Municipal
65	Mission Street from Bloomfield Avenue to Elmwood Avenue	3	0	4	Minor	6, 6, 6	S Ward 4	Municipal
66	Orange Road from Cedar Avenue to Washington Avenue	3	0	6	Minor	1, 2, 13	S Ward 4	Municipal
67	Valley Road & Laurel Place	2	0	2	Minor	1, 1	I Ward 1	County
68	Upper Mountain Avenue & Braemore Road	2	0	2	Possible	1,1	I Ward 1	Municipal
69	Grove Street & Lorraine Avenue	2	0	2	Minor	1,1	I Ward 1	County
70	Greenview Way & Bellevue Avenue	2	0	2	Possible	1,11	I Ward 1	Municipal
71	Grove Street & Wildwood Avenue	2	0	3	Possible	1,1	I Ward 1	County/ Municipal
72	Grove Street & Chester Road/Carolyn Road	2	0	2	Possible	1, 13	I Ward 2	County/ Municipal
73	Upper Mountain Avenue & Watchung Avenue	2	0	4	Serious	1, 7	I Ward 2	Municipal /County
74	Park Street & Watchung Avenue	2	0	2	Possible	3, 3	I Ward 1,2	Municipal /County

#	Location	Number of Crashes	Fatality Count	Injury Count	Injury Type	Crash Type	Road Type/ Ward	Municipal /County
75	Grove Street & Prescott Avenue	2	0	2	Minor	6,7	I Ward 2	County/ Municipal
76	Valley Road & Wendover Road	2	1	1	Fatal	11, 13	I Ward 2	County/ Municipal
77	Upper Mountain Avenue & Berkeley Place	2	0	4	Minor	3, 3	I Ward 2	Municipal
78	Christopher Street & McDonough Street	2	0	2	Minor	11, 14	I Ward 2	Municipal
79	Grove Street & McDonough Street	2	0	4	Possible	1,1	I Ward 2	County/ Municipal
80	Grove Street & Columbus Avenue	2	0	2	Possible	13, 13	I Ward 2	County/ Municipal
81	Grove Street & Chestnut Street	2	0	4	Possible	3,7	I Ward 2,4	County/ Municipal
82	Park Street & Chestnut Street	2	0	2	Minor	1,13	I Ward 2	Municipal
83	Midland Avenue & Chestnut Street	2	0	2	Minor	3, 14	I Ward 2	Municipal
84	Central Avenue & Chestnut Street	2	0	5	Minor	3,3	I Ward 2	Municipal
85	Depot Square & Walnut Street	2	0	2	Serious	13, 13	I Ward 2,3	Municipal
86	N. Fullerton Avenue & Walnut Street	2	0	3	Minor	3, 14	I Ward 2,3	Municipal
87	Park Street & Walnut Street	2	0	4	Possible	7, 13	I Ward 2,3	Municipal
88	N. Mountain Avenue & Van Vleck Street	2	0	3	Minor	3,6	I Ward 2	Municipal
89	Valley Road & Van Vleck Street	2	0	2	Minor	1,13	I Ward 2	County/ Municipal

#	Location	Number of Crashes	Fatality Count	Injury Count	Injury Type	Crash Type	Road Type/ Ward	Municipal /County
90	N. Fullerton Avenue & Claremont Avenue	2	0	2	Possible	3,3	I Ward 3	Municipal
91	Pine Street & Glenridge Avenue	2	0	5	Possible	1,3	I Ward 4	Municipal
92	N. Willow Street & Glenridge Avenue	2	0	3	Minor	3,3	I Ward 3	Municipal
93	Midland Avenue & Portland Place	2	0	2	Minor	3,3	I Ward 3	Municipal
94	Pine Street/Maple Avenue & Bloomfield Avenue	2	0	2	Serious	3,13	I Ward 4	Municipal /County
95	Mission Street & Bloomfield Avenue	2	0	3	Minor	13,14	I Ward 4	Municipal /County
96	Valley Road & Bloomfield Avenue	2	0	2	Possible	1,2	I Ward 3	County
97	Parkhurst Place & Bloomfield Avenue	2	0	2	Minor	1,7	I Ward 2,3	Municipal /County
98	Rockledge Road & Bloomfield Avenue	2	0	2	Serious	3,3	I Ward 2,3	Municipal /County
99	Orange Road & Plymouth Street	2	0	4	Possible	1,3	I Ward 3	Municipal
100	Clinton Avenue & Union Street	2	0	2	Minor	3,13	I Ward 3	Municipal
101	Orange Road & Cedar Avenue	2	0	2	Minor	11,13	I Ward 4	Municipal
102	High Street & Cedar Avenue	2	0	2	Serious	3,13	I Ward 4	Municipal
103	Harrison Avenue & Cedar Avenue	2	0	2	Possible	3,3	I Ward 3,4	Municipal
104	Harrison Avenue & N. Brookwood Drive	2	0	4	Possible	3,6	I Ward 3,4	Municipal
105	Harrison Avenue & Howe Avenue/ Southern Terrace	2	0	2	Possible	6,6	I Ward 3,4	Municipal

#	Location	Number of Crashes	Fatality Count	Injury Count	Injury Type	Crash Type	Road Type/ Ward	Municipal /County
106	Harrison Avenue & Warman Street/ Homewood Way	2	0	2	Minor	13,14	I Ward 3,4	Municipal
107	Grove Street from Township Boundary North to Mount Hebron Road	2	0	2	Minor	1,11	S Ward 1	County
108	Bellevue Avenue from Valley Road to Park Street	2	0	2	Serious	6,13	S Ward 1	Municipal
109	Midland Avenue from Brunswick Road to Chestnut Street	2	0	2	Minor	7,13	S Ward 2	Municipal
110	Bloomfield Avenue from Mission Street to Pine Street/Maple Avenue	2	0	2	Possible	1,1	S Ward 4	County
111	S. Park Street from Church Street to The Crescent	2	0	2	Minor	3,6	S Ward 3	Municipal
112	Park Street & Summit Avenue	1	1	0	Fatal	14	I Ward 1	Municipal
113	Grove Street & Grandview Place	1	0	1	Serious	13	I Ward 1	County/ Municipal
114	Forest Street & Chestnut Street	1	0	1	Serious	13	I Ward 2	Municipal
115	Maple Avenue & Elmwood Avenue	1	0	1	Serious	14	I Ward 4	Municipal
116	Orange Road & Willowmere Avenue	1	0	1	Serious	14	I Ward 4	Municipal
117	Grove Street from Overlook Road to Fairview Place	1	0	1	Serious	7	S Ward 1	County
118	Chestnut Street from Essex Avenue to Montclair Avenue	1	0	1	Serious	6	S Ward 2,4	Municipal
119	Bloomfield Avenue from Bell Street/ Orange Road to Valley Road	1	1	0	Fatal	13	S Ward 3	County